

This instrument was prepared by
and upon recording should be returned to:

KILINSKI | VAN WYK PLLC
517 E. College Avenue
Tallahassee, Florida 32301

**NOTICE OF ESTABLISHMENT OF THE
WILLOWBROOK COMMUNITY DEVELOPMENT DISTRICT**

PLEASE TAKE NOTICE that on November 13, 2023, and pursuant to a petition filed by KRPC Willowbrook, LLC, the City Commission of the City of Winter Haven, Florida enacted Ordinance No. O-23-58, which became effective November 13, 2023, establishing the Willowbrook Community Development District (“**District**”). The legal description of the lands encompassed within the District is attached hereto as **Exhibit A**. The District is a special-purpose form of local government established pursuant to and governed by Chapter 190, *Florida Statutes*. More information on the powers, responsibilities, and duties of the District may be obtained by examining Chapter 190, *Florida Statutes*, or by contacting the District’s registered agent as designated to the Department of Commerce under Section 189.014, *Florida Statutes*.

THE WILLOWBROOK COMMUNITY DEVELOPMENT DISTRICT MAY IMPOSE AND LEVY TAXES OR ASSESSMENTS, OR BOTH TAXES AND ASSESSMENTS, ON THIS PROPERTY. THESE TAXES AND ASSESSMENTS PAY THE CONSTRUCTION, OPERATION AND MAINTENANCE COSTS OF CERTAIN PUBLIC FACILITIES AND SERVICES OF THE DISTRICT AND ARE SET ANNUALLY BY THE GOVERNING BOARD OF THE DISTRICT. THESE TAXES AND ASSESSMENTS ARE IN ADDITION TO COUNTY AND OTHER LOCAL GOVERNMENT TAXES AND ASSESSMENTS AND ALL OTHER TAXES AND ASSESSMENTS PROVIDED FOR BY LAW.

[THIS SPACE INTENTIONALLY LEFT BLANK]

IN WITNESS WHEREOF, this Notice has been executed on this 14th day of November, 2023, and recorded in the Official Records of Polk County, Florida.

Jennifer Kilinski

Jennifer Kilinski, District Counsel
Kilinski | Van Wyk PLLC

Christian W. Kuhn

Witness

CHRISTIAN W KUHN
Print Name

Lisa Woodward

Witness

Lisa Woodward
Print Name

STATE OF FLORIDA
COUNTY OF POLK

The foregoing instrument was acknowledged before me by means of physical presence or online notarization, this 14th day of November, 2023, by Jennifer Kilinski, as District Counsel of Willowbrook Community Development District, who appeared before me this day in person, and who is either personally known to me, or produced _____ as identification.

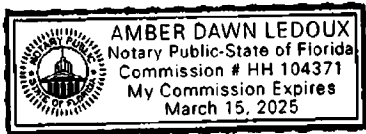
Amber Dawn Ledoux

NOTARY PUBLIC, STATE OF FLORIDA

Name: Amber Dawn Ledoux

(Name of Notary Public, Printed, Stamped or Typed as Commissioned)

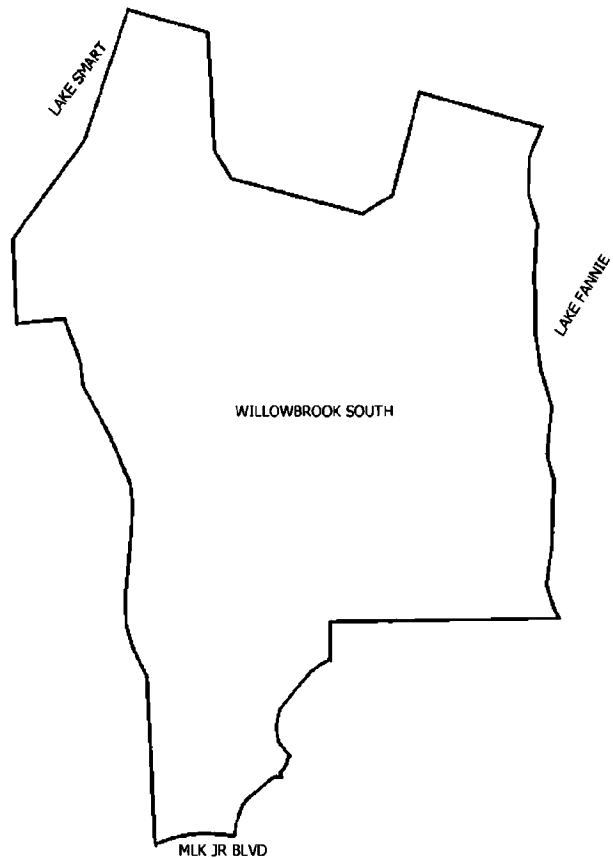
(NOTARY SEAL)



SURVEYOR'S DESCRIPTION:

COMMENCE AT A 4" x 4" CONCRETE MONUMENT WITH A DISK LABELED LB7454, LYING AT THE SOUTHWEST CORNER OF THE SOUTHEAST 1/4 OF SECTION 15, TOWNSHIP 28 SOUTH, RANGE 26 EAST, SAID POINT HAVING A NORTHING OF 1,347,673.47 FEET, AND AN EASTING OF 752,255.25 FEET IN REFERENCE TO THE STATE PLANE COORDINATE SYSTEM OF FLORIDA, NORTH AMERICAN DATUM OF 1983, 2011 ADJUSTMENT, AND RUN THENCE ALONG THE WEST BOUNDARY OF SAID SOUTHEAST 1/4, N00°05'30"W A DISTANCE OF 1379.25 FEET TO A POINT MONUMENTED WITH A ONE HALF INCH IRON ROD WITH CAP READING "PESURY LB8112", LYING ON THE NORTHERN RIGHT OF WAY OF BUCKEYE LOOP ROAD / AVENUE T NE (AS DESCRIBED IN OFFICIAL RECORD BOOK 748, PAGE 608 OF THE PUBLIC RECORDS OF POLK COUNTY, FLORIDA), SAID POINT LYING ON A CURVE CONCAVE NORTHEASTERLY, NON TANGENT TO THE PREVIOUS COURSE, HAVING A RADIUS OF 924.93 FEET, A DELTA ANGLE OF 13°36'00", CHORD LENGTH OF 219.03 FEET, AND CHORD BEARING N70°42'22"W. THENCE ALONG SAID NORTHERN RIGHT OF WAY LINE AND CURVE, AN ARC DISTANCE OF 219.55 FEET TO A POINT OF REVERSE CURVATURE ON A CURVE HAVING A RADIUS OF 984.93 FEET, A DELTA ANGLE OF 17°29'50". CHORD LENGTH OF 299.61 FEET AND CHORD BEARING OF N72°39'17"W; CONTINUE THENCE ALONG SAID NORTHERN RIGHT OF WAY LINE AND CURVE AN ARC DISTANCE OF 300.78 FEET TO THE POINT OF BEGINNING, SAID POINT ON A CURVE HAVING A RADIUS OF 984.93 FEET, A CENTRAL ANGLE OF 9°30'10", CHORD LENGTH OF 163.17 FEET, AND CHORD BEARING OF N86°09'17"W. CONTINUE THENCE ALONG SAID NORTHERN RIGHT OF WAY LINE AND CURVE AN ARC DISTANCE OF 163.35 FEET TO A POINT OF COMPOUND CURVATURE ON A CURVE HAVING A RADIUS OF 602.96 FEET, A CENTRAL ANGLE OF 23°57'00". CHORD LENGTH OF 250.21 FEET, AND CHORD BEARING OF S77°07'08"W; CONTINUE THENCE ALONG SAID NORTHERN RIGHT OF WAY LINE AND CURVE AN ARC DISTANCE OF 252.04 FEET TO THE EAST BOUNDARY OF THAT PARCEL DESCRIBED BY WARRANTY DEED IN OFFICIAL RECORD BOOK 4476, PAGE 439, PUBLIC RECORDS OF POLK COUNTY, FLORIDA; RUN THENCE ALONG SAID EAST BOUNDARY THE FOLLOWING (13) COURSES: (1) N03°00'59"W A DISTANCE OF 837.96 FEET; (2) N27°38'59"W A DISTANCE OF 151.06 FEET; (3) N17°11'59"W A DISTANCE OF 119.50 FEET; (4) N02°16'59"W A DISTANCE OF 150.00 FEET; (5) N05°12'01"E A DISTANCE OF 279.98 FEET; (6) N02°52'01"E A DISTANCE OF 174.28 FEET; (7) N05°58'59"W A DISTANCE OF 107.84 FEET; (8) N24°03'59"W A DISTANCE OF 270.00 FEET; (9) N29°03'59"W A DISTANCE OF 273.00 FEET; (10) N07°36'59"W A DISTANCE 122.34 FEET; (11) N20°38'59"W A DISTANCE OF 229.76 FEET; (12) S84°36'01"W A DISTANCE OF 253.80 FEET; (13) N02°38'59"W A DISTANCE OF 423.10 FEET MORE OR LESS TO THE SOVEREIGN SUBMERGED LAND LINE FOR LAKE SMART; THENCE ALONG SAID SOVEREIGN SUBMERGED LAND LINE MEANDERED BY THE FOLLOWING (2) COURSES: (1) N37°11'01"E A DISTANCE OF 612.27 FEET; (2) N19°04'35"E A DISTANCE OF 692.87 FEET TO THE NORTH BOUNDARY OF A PERPETUAL CANAL EASEMENT RECORDED IN OFFICIAL RECORDS BOOK 913, PAGE 237 AND CORRECTED IN OFFICIAL RECORDS BOOK 1003, PAGE 901 PUBLIC RECORDS OF POLK COUNTY, FLORIDA; THENCE ALONG SAID NORTH BOUNDARY S74°39'25"E A DISTANCE OF 424.92 FEET TO THE BOUNDARY OF WILLOWBROOK GOLF COURSE AS DESCRIBED IN OFFICIAL RECORDS BOOK 1006, PAGE 150 PUBLIC RECORDS OF POLK COUNTY, FLORIDA; THENCE ALONG SAID BOUNDARY OF WILLOWBROOK GOLF COURSE THE FOLLOWING (5) COURSES: (1) S03°20'11"E A DISTANCE OF 590.08 FEET; (2) S31°53'40"E A DISTANCE OF 165.00 FEET; (3) S75°33'40"E A DISTANCE OF 700.00 FEET; (4) N59°06'20"E A DISTANCE OF 180.00 FEET; (5) N14°51'22"E A DISTANCE OF 530.00 FEET TO SAID NORTH BOUNDARY OF CANAL EASEMENT; THENCE ALONG SAID NORTH BOUNDARY S74°39'03"E A DISTANCE OF 656.11 FEET MORE OR LESS TO THE STATE SOVEREIGN SUBMERGED LAND LINE FOR LAKE FANNIE; THENCE ALONG STATE SOVEREIGN LAND LINE MEANDERED BY THE FOLLOWING (17) COURSES: (1) S22°54'12"W A DISTANCE OF 84.02 FEET; (2) S23°20'01"W A DISTANCE OF 77.13 FEET; (3) S01°56'35"W A DISTANCE OF 183.39 FEET; (4) S17°50'27"E A DISTANCE OF 156.71 FEET; (5) S03°23'58"W A DISTANCE OF 272.03 FEET; (6) S04°08'43"E A DISTANCE OF 136.28 FEET; (7) S01°04'00"W A DISTANCE OF 140.27 FEET; (8) S08°34'41"E A DISTANCE OF 72.00 FEET; (9) S08°34'41"E A DISTANCE OF 115.99 FEET; (10) S18°02'29"E A DISTANCE OF 188.98 FEET; (11) S06°24'25"W A DISTANCE OF 239.38 FEET; (12) S16°39'01"E A DISTANCE OF 139.88 FEET; (13) S04°16'33"W A DISTANCE OF 81.73 FEET; (14) S01°16'19"W A DISTANCE OF 240.92 FEET; (15) S08°50'46"W A DISTANCE OF 194.47 FEET; (16) S19°25'21"E A DISTANCE OF 131.16 FEET; (17) S30°20'43"E A DISTANCE OF 50.01 FEET TO THE NORTH BOUNDARY OF THE NORTHWEST 1/4 OF THE SOUTHEAST 1/4 OF SECTION 15,

TOWNSHIP 28 SOUTH, RANGE 26 EAST, ALSO BEING THE NORTH BOUNDARY OF POINSETTIA PARK UNIT 3, ACCORDING TO THE PLAT THEREOF, AS RECORDED IN PLAT BOOK 23, PAGE 5 OF THE PUBLIC RECORDS OF POLK COUNTY, FLORIDA; THENCE ALONG SAID NORTH BOUNDARY S89°11'18"W A DISTANCE OF 1183.64 FEET TO THE WEST BOUNDARY OF SAID NORTHWEST 1/4 OF THE SOUTHEAST 1/4 OF SECTION 15; THENCE ALONG SAID WEST BOUNDARY S00°05'30"E A DISTANCE OF 189.74 FEET; THENCE N48°21'56"W A DISTANCE OF 7.64 FEET TO THAT JURISDICTIONAL WETLAND LINE DESCRIBED BY ENVIRONMENTAL RESOURCE PERMIT 43029879.00; THENCE ALONG SAID JURISDICTIONAL WETLANDS LINE THE FOLLOWING (18) COURSES: (1) S09°32'52"W A DISTANCE OF 5.79 FEET; (2) S64°35'31"W A DISTANCE OF 42.41 FEET; (3) S53°10'36"W A DISTANCE OF 71.33 FEET; (4) S41°33'05"W A DISTANCE OF 99.64 FEET; (5) S39°51'13"W A DISTANCE OF 136.53 FEET; (6) S15°48'15"W A DISTANCE OF 93.60 FEET; (7) S11°37'15"E A DISTANCE OF 78.22 FEET; (8) S38°10'38"E A DISTANCE OF 89.25 FEET; (9) S22°39'08"W A DISTANCE OF 66.24 FEET; (10) S39°40'21"W A DISTANCE OF 32.28 FEET; (11) S23°39'36"E A DISTANCE OF 22.48 FEET; (12) N80°26'21"W A DISTANCE OF 32.38 FEET; (13) S61°11'23"W A DISTANCE OF 39.18 FEET; (14) S45°26'59"W A DISTANCE OF 69.06 FEET; (15) S57°05'32"W A DISTANCE OF 57.78 FEET; (16) S42°55'02"W A DISTANCE OF 46.01 FEET; (17) S21°40'16"W A DISTANCE OF 102.79 FEET; (18) S08°52'51"W A DISTANCE OF 67.76 FEET TO THE POINT OF BEGINNING.



WILLOWBROOK
COMMUNITY DEVELOPMENT DISTRICT

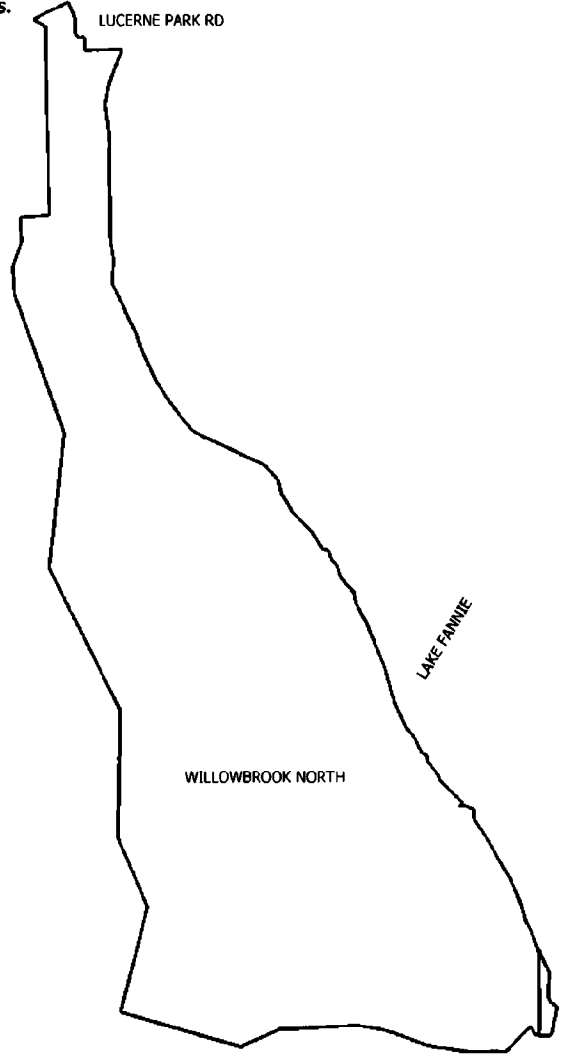
LEGAL DESCRIPTION
EXHIBIT 2A-1
WILLOWBROOK SOUTH

TOGETHER WITH:

COMMENCE AT THE NORTHEAST CORNER OF SECTION 10, TOWNSHIP 28 SOUTH, RANGE 26 EAST; THENCE, ALONG THE EAST LINE OF SAID SECTION 10, RUN SOUTH 00°07'28" EAST A DISTANCE OF 137.45 FEET TO A POINT ON THE SOUTHERLY RIGHT-OF-WAY OF STATE ROAD NO. 544 (LUCERNE PARK ROAD); THENCE, RUN SOUTH 89°53'19" EAST ALONG SAID SOUTHERLY RIGHT-OF-WAY LINE A DISTANCE OF 1699.36 FEET TO A POINT OF CURVATURE OF A CURVE TO THE LEFT WITH A RADIUS OF 1844.86 FEET, A CENTRAL ANGLE OF 22°43'03", A CHORD BEARING SOUTH 78°31'48" WEST WITH A CHORD DISTANCE OF 726.69 FEET; THENCE, ALONG SAID CURVE OF SAID RIGHT-OF-WAY LINE, RUN A DISTANCE OF 731.48 FEET TO A POINT ON SAID RIGHT-OF-WAY LINE TO THE POINT OF BEGINNING; THENCE, DEPARTING SAID RIGHT-OF-WAY LINE AND ALONG THE FOLLOWING ONE HUNDRED SEVEN (107) COURSES AS DESCRIBED BY A SURVEY PESURV, INC., PROJECT NO. 1579, ROBERT E. LAZENBY IV, P.E. #52006, PSM #6389, RUN (1) SOUTH 24°14'34" EAST A DISTANCE OF 65.67 FEET TO A POINT OF CURVATURE OF A CURVE TO THE RIGHT WITH A RADIUS OF 102.00 FEET, A CENTRAL ANGLE OF 22°30'16", A CHORD BEARING SOUTH 12°59'26" EAST WITH A CHORD DISTANCE OF 39.81 FEET; THENCE, ALONG SAID CURVE, RUN (2) A DISTANCE OF 40.06 FEET TO A POINT OF TANGENCY; THENCE RUN (3) SOUTH 01°44'19" EAST A DISTANCE OF 61.72 FEET TO A POINT OF CURVATURE OF A CURVE TO THE RIGHT WITH A RADIUS OF 17.00 FEET, A CENTRAL ANGLE OF 90°00'03", A CHORD BEARING SOUTH 46°44'17" EAST WITH A CHORD DISTANCE OF 24.04 FEET; THENCE, ALONG SAID CURVE, (4) RUN A DISTANCE OF 26.70 FEET TO A POINT OF TANGENCY; THENCE RUN (5) NORTH 88°15'41" EAST A DISTANCE OF 29.84 FEET; THENCE RUN (6) SOUTH 01°44'19" EAST A DISTANCE OF 65.00 FEET; THENCE RUN (7) SOUTH 01°44'19" EAST A DISTANCE OF 65.00 FEET; THENCE RUN (8) NORTH 88°15'41" EAST A DISTANCE OF 191.46 FEET; THENCE RUN (9) SOUTH 21°47'55" WEST A DISTANCE OF 182.23 FEET; THENCE RUN (10) SOUTH 10°18'49" WEST A DISTANCE OF 111.02 FEET; THENCE RUN (11) SOUTH 06°20'28" EAST A DISTANCE OF 31.78 FEET; THENCE RUN (12) SOUTH 10°24'42" EAST A DISTANCE OF 54.63 FEET; THENCE RUN (13) SOUTH 05°19'55" EAST A DISTANCE OF 113.33 FEET; THENCE RUN (14) SOUTH 05°26'27" WEST A DISTANCE OF 49.92 FEET; THENCE RUN (15) SOUTH 01°21'11" EAST A DISTANCE OF 279.65 FEET; THENCE RUN (16) SOUTH 01°30'16" EAST A DISTANCE OF 33.99 FEET; THENCE RUN (17) SOUTH 01°07'03" WEST A DISTANCE OF 61.24 FEET; THENCE RUN (18) SOUTH 03°14'57" EAST A DISTANCE OF 61.33 FEET; THENCE RUN (19) SOUTH 09°38'37" EAST A DISTANCE OF 85.84 FEET; THENCE RUN (20) SOUTH 02°33'05" WEST A DISTANCE OF 82.31 FEET; THENCE RUN (21) SOUTH 00°59'55" WEST A DISTANCE OF 41.05 FEET; THENCE RUN (22) SOUTH 27°20'51" EAST A DISTANCE OF 119.34 FEET; THENCE RUN (23) SOUTH 21°55'15" EAST A DISTANCE OF 43.92 FEET; THENCE RUN (24) SOUTH 25°25'05" EAST A DISTANCE OF 46.73 FEET; THENCE RUN (25) SOUTH 29°18'59" EAST A DISTANCE OF 62.53 FEET; THENCE RUN (26) SOUTH 18°08'22" EAST A DISTANCE OF 69.12 FEET; THENCE RUN (27) SOUTH 25°45'05" EAST A DISTANCE OF 203.70 FEET; THENCE RUN (28) SOUTH 35°31'25" EAST A DISTANCE OF 129.37 FEET; THENCE RUN (29) SOUTH 39°05'37" EAST A DISTANCE OF 170.07 FEET; THENCE RUN (30) SOUTH 62°35'36" EAST A DISTANCE OF 86.01 FEET; THENCE RUN (31) SOUTH 67°18'39" EAST A DISTANCE OF 81.88 FEET; THENCE RUN (32) SOUTH 65°17'05" EAST A DISTANCE OF 86.19 FEET; THENCE RUN (33) SOUTH 65°14'32" EAST A DISTANCE OF 160.88 FEET; THENCE RUN (34) SOUTH 42°25'05" EAST A DISTANCE OF 62.14 FEET; THENCE RUN (35) SOUTH 16°46'33" EAST A DISTANCE OF 71.63 FEET; THENCE RUN (36) SOUTH 31°17'48" EAST A DISTANCE OF 112.99 FEET; THENCE RUN (37) SOUTH 45°31'19" EAST A DISTANCE OF 123.81 FEET; THENCE RUN (38) SOUTH 33°31'02" EAST A DISTANCE OF 108.20 FEET; THENCE RUN (39) SOUTH 75°18'46" EAST A DISTANCE OF 30.67 FEET; THENCE RUN (40) SOUTH 18°52'36" EAST A DISTANCE OF 49.22 FEET; THENCE RUN (41) SOUTH 42°51'44" EAST A DISTANCE OF 44.94 FEET; THENCE RUN (42) SOUTH 18°43'34" EAST A DISTANCE OF 61.08 FEET; THENCE RUN (43) SOUTH 41°25'19" EAST A DISTANCE OF 99.47 FEET; THENCE RUN (44) SOUTH 10°00'58" EAST A DISTANCE OF 49.92 FEET; THENCE RUN (45) SOUTH 28°45'37" EAST A DISTANCE OF 128.89 FEET; THENCE RUN (46) SOUTH 22°27'37" EAST A DISTANCE OF 48.99 FEET; THENCE RUN (47) SOUTH 23°23'08" EAST A DISTANCE OF 168.86 FEET; THENCE RUN (48) SOUTH 18°38'33" EAST A DISTANCE OF 14.11 FEET; THENCE RUN (49) SOUTH 16°12'55" EAST A DISTANCE OF 173.77 FEET; THENCE RUN (50) SOUTH 26°02'45" EAST A DISTANCE OF 146.50 FEET; THENCE RUN (51) SOUTH 39°50'19" EAST A DISTANCE OF 74.25 FEET; THENCE RUN (52) SOUTH 27°05'27" EAST A DISTANCE OF 68.44 FEET; THENCE RUN (53) SOUTH 56°07'54" EAST A DISTANCE OF 30.87 FEET; THENCE RUN (54) SOUTH 13°44'32" EAST A DISTANCE OF 32.09 FEET; THENCE RUN (55) SOUTH 38°42'48" EAST A DISTANCE OF 90.93 FEET; THENCE RUN (56) SOUTH 17°00'26" EAST A DISTANCE OF 22.47 FEET; THENCE RUN (57) SOUTH 46°15'23" EAST A DISTANCE OF 70.76 FEET; THENCE RUN (58) SOUTH 47°18'33" EAST A DISTANCE OF 92.46 FEET; THENCE RUN (59) SOUTH 45°47'01" WEST A DISTANCE OF 27.26 FEET; THENCE RUN (60) NORTH 66°16'10" EAST A DISTANCE OF 19.12 FEET; THENCE RUN (61) SOUTH 72°14'50" EAST A DISTANCE OF 61.74 FEET; THENCE RUN (62) SOUTH 01°17'45" EAST A DISTANCE OF 47.33 FEET; THENCE RUN (63) SOUTH 34°55'37" EAST A DISTANCE OF 122.41 FEET; THENCE RUN (64) SOUTH 30°41'09" EAST A DISTANCE OF 115.62 FEET; THENCE RUN (65) SOUTH 31°51'50" EAST A DISTANCE OF 114.98 FEET; THENCE RUN (66) SOUTH 24°49'19" EAST A DISTANCE OF 108.73 FEET; THENCE RUN (67) SOUTH 20°40'07" EAST A DISTANCE OF 54.42 FEET; THENCE RUN (68) SOUTH 14°25'21" EAST A DISTANCE OF 60.74 FEET; THENCE RUN (69) SOUTH 30°18'00" EAST A DISTANCE OF 56.19 FEET; THENCE RUN (70) SOUTH 22°25'07" EAST A DISTANCE OF 66.79 FEET; THENCE RUN (71) SOUTH 23°19'46" EAST A DISTANCE OF 46.76 FEET; THENCE RUN (72) SOUTH 26°34'29" EAST A DISTANCE OF 120.05 FEET; THENCE RUN (73) SOUTH 04°03'40" WEST A DISTANCE OF 113.51 FEET; THENCE RUN (74) SOUTH 20°25'56" EAST A DISTANCE OF 30.41 FEET; THENCE RUN (75) SOUTH 56°12'51" EAST A DISTANCE OF 45.66 FEET; THENCE RUN (76) SOUTH 09°45'17" WEST A DISTANCE OF 42.32 FEET; THENCE RUN (77) SOUTH 13°18'50" WEST A DISTANCE OF 36.73 FEET; THENCE RUN (78) SOUTH 15°22'55" WEST A DISTANCE OF 17.85 FEET; THENCE RUN (79) SOUTH 00°57'02" WEST A DISTANCE OF 22.66 FEET; THENCE RUN (80) SOUTH 26°50'51" WEST A DISTANCE OF 32.66 FEET; THENCE RUN (81) NORTH 87°11'09" WEST A DISTANCE OF 56.18 FEET; THENCE RUN (82) NORTH 78°15'36" WEST A DISTANCE OF 21.13 FEET; THENCE RUN (83) NORTH 33°14'32" WEST A DISTANCE OF 45.29 FEET; THENCE RUN (84) SOUTH 47°47'36" WEST A DISTANCE OF 38.67 FEET; THENCE RUN (85) SOUTH 28°21'34" WEST A DISTANCE OF 5.10 FEET; THENCE RUN (86) SOUTH 45°31'50" WEST A DISTANCE OF 135.10 FEET; THENCE RUN (87) SOUTH 89°49'14" WEST A DISTANCE OF 202.62 FEET; THENCE RUN (88) NORTH 81°35'22" WEST A DISTANCE OF 200.26 FEET; THENCE RUN (89) NORTH 70°35'59" WEST A DISTANCE OF 144.18 FEET; THENCE RUN (90) NORTH 72°07'51" WEST A DISTANCE OF 111.39 FEET; THENCE RUN (91) NORTH 81°30'44" WEST A DISTANCE OF 137.41 FEET; THENCE RUN (92) SOUTH 86°56'56" WEST A DISTANCE OF 393.25 FEET; THENCE RUN (93) SOUTH 66°45'52" WEST A DISTANCE OF 199.31 FEET; THENCE RUN (94) SOUTH 23°20'01" WEST A DISTANCE OF 10.08 FEET TO A POINT ON THE NORTH LINE OF THAT PERPETUAL 100 FOOT WIDE

RECORDS OF POLK COUNTY FLORIDA; THENCE RUN (95) NORTH 74°39'11" WEST, ALONG SAID NORTH LINE, A DISTANCE OF 656.11 FEET; THENCE, DEPARTING SAID NORTH LINE, RUN (96) NORTH 14°51'12" EAST A DISTANCE OF 540.08 FEET; THENCE RUN (97) NORTH 24°23'40" WEST A DISTANCE OF 380.00 FEET; THENCE RUN (98) NORTH 01°07'00" EAST A DISTANCE OF 629.14 FEET; THENCE RUN (99) NORTH 27°23'40" WEST A DISTANCE OF 800.00 FEET; THENCE RUN (100) NORTH 06°15'35" EAST A DISTANCE OF 680.00 FEET; THENCE RUN (101) NORTH 20°23'40" WEST A DISTANCE OF 735.00 FEET; THENCE RUN (102) NORTH 03°49'25" WEST A DISTANCE OF 140.00 FEET; THENCE RUN (103) NORTH 20°10'35" EAST A DISTANCE OF 130.00 FEET; THENCE RUN (104) NORTH 03°49'25" WEST A DISTANCE OF 125.00 FEET; THENCE RUN (105) NORTH 86°10'35" EAST A DISTANCE OF 150.00 FEET; THENCE RUN (106) NORTH 01°24'48" WEST A DISTANCE OF 941.77 FEET; THENCE RUN (107) NORTH 59°53'40" WEST A DISTANCE OF 70.00 FEET TO A POINT ON THE AFORESAID SOUTHERLY RIGHT OF WAY LINE OF STATE ROAD NO. 544, THENCE RUN NORTH 63°17'43" EAST A DISTANCE OF 75.21 FEET TO A POINT OF CURVATURE, ON SAID RIGHT-OF-WAY LINE, OF A CURVE TO THE RIGHT WITH A RADIUS OF 1844.86 FEET, A CENTRAL ANGLE OF 03°51'58", A CHORD BEARING NORTH 65°14'18" EAST WITH A CHORD DISTANCE OF 124.46 FEET; THENCE, ALONG SAID CURVE OF SAID RIGHT-OF-WAY LINE, RUN A DISTANCE OF 124.48 FEET TO A POINT ON SAID RIGHT-OF-WAY LINE TO THE POINT OF BEGINNING.

CONTAINING 5,791,034 SQUARE FEET (132.944 ACRES), MORE OR LESS (North Parcel).
*****Together, the North Parcel plus the South Parcel is 284.905 acres, MORE OR LESS.**



CASEMENT AS RECORDED IN OFFICIAL RECORDS BOOK 1093, PAGE 307 OF THE PUBLIC



WILLOWBROOK
COMMUNITY DEVELOPMENT DISTRICT

LEGAL DESCRIPTION
EXHIBIT 2A-2
WILLOWBROOK NORTH